

CORPORATION OF THE MUNICIPALITY OF TWEED

BY-LAW NO. 2017-39

Being a By-law to Permit a 5 km Run as Part of a HarvestFest Event on Certain Streets in the Municipality of Tweed.

WHEREAS Section 27 (1) of the Municipal Act, 2001 provides that a municipality may pass By-laws in respect of highways if it has jurisdiction over the highway;

AND WHEREAS Section 35 of the Municipal Act, 2001 provides that a municipality may pass By-laws in respect to restricting the common law right of passage by the public over a highway, and the common law of right of access to the highway by an owner of land abutting a highway;

AND WHEREAS highway refers to all roads and streets over which the Municipality has jurisdiction, and whereas the municipality has jurisdiction over all streets in the Village of Tweed;

AND WHEREAS the Council of the Corporation of the Municipality of Tweed deems it expedient to close streets in the Village of Tweed for a specified time period for a 5 km Run as part of a HarvestFest event, and whereas public notice of the street closings has been given;

NOW THEREFORE the Council of the Corporation of the Municipality of Tweed enacts as follows:


1. That for the purpose of this By-law “Alexander Street”, “Louisa Street”, “St. Joseph Street”, “Brooklyn Road”, “Minnie Avenue”, “Old Bogart Road”, “Moira Street”, “Arthur Street”, and “Elvis Lane” shall mean the streets named as such in the Village of Tweed.
2. That Alexander Street; Louisa Street from the Trans Canada Trail to St. Joseph Street; St. Joseph Street; Brooklyn Road; Minnie Avenue; Old Bogart Road from Minnie Avenue to Moira Street; Moira Street from Old Bogart Road to Brooklyn Road; Arthur Street; and Elvis Lane shall be closed to vehicular traffic, between the hours of 6:15 p.m. and 8:45 p.m. on the 30th day of September, 2017, with the exception of vehicles directly associated with the 5 km Run event, setup and tear down.
3. That the closing of the streets shall be for the purpose of a 5 km Run event taking place as part of a HarvestFest event on the specified streets during the specified date and time period.
4. That the 5 km Run event shall be in accordance with the map attached to this By-law as Schedule “A”.
5. That this By-law shall come into force and take effect immediately upon the passing thereof by the Council of the Corporation of the Municipality of Tweed.

Read a first and second time this 12th day of September, 2017.

Read a third and final time, passed, signed and sealed in open Council this 12th day of September, 2017.



MAYOR

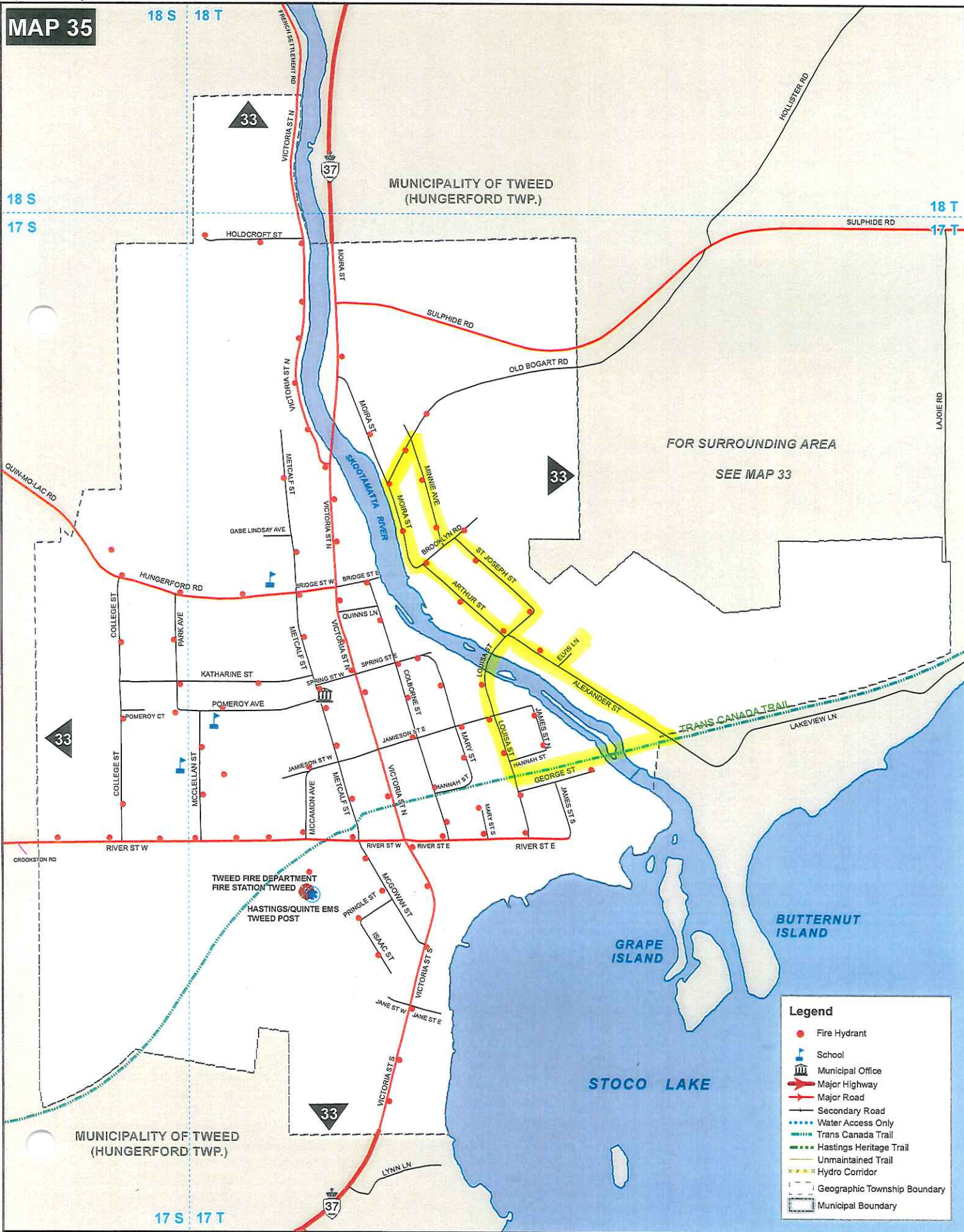


CLERK

CORPORATION OF THE MUNICIPALITY OF TWEED

BY-LAW NO. 2017-39 - SCHEDULE "A"

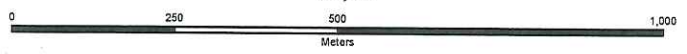
Updated: February 2014



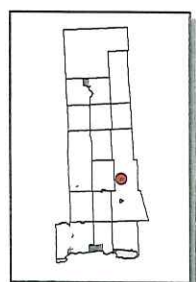
Street Name	Grid Ref.	Street Name	Grid Ref.
ALEXANDER ST	17T	LOUISA ST	17T
ARTHUR ST	17T	MARY ST	17T
BRIDGE ST EAST	17T	MARY ST SOUTH	17T
BRIDGE ST WEST	17T	MC CAMON AVE	17T
BROOKLYN RD	17T	MC CLELLAN ST	17T
		MC GOWAN ST	17T
COLBORNE ST	17T	METCALF ST	17T
COLLEGE ST	17S	MINNIE AVE	17T
		MOIRA ST	17T
ELVIS LN	17T	OLD BOGART RD	17T
GABE LINDSAY AVE	17T	PARK AVE	17S
GEORGE ST	17T	POMEROY AVE	17S, 17T
		POMEROY CT	17S
HANNAH ST	17T	PRINGLE ST	17T
HOLDCROFT ST	17T	QUINNS LN	17T
HUNGERFORD RD	17S, 17T	RIVER ST EAST	17T
		RIVER ST WEST	17S
ISAAC ST	17T	RIVER ST WEST	17S
JAMES ST NORTH	17T	SPRING ST EAST	17T
JAMES ST SOUTH	17T	SPRING ST WEST	17T
JAMIESON ST EAST	17T	ST. JOSEPH ST	17T
JAMIESON ST WEST	17T	SULPHIDE RD	17T
JANE ST EAST	17T		
JANE ST WEST	17T	VICTORIA ST NORTH	17T, 18T
		VICTORIA ST SOUTH	17T
KATHARINE ST	17T, 17S		
LAJOIE RD	17T		
LAKEVIEW LN	17T		

MUNICIPALITY OF TWEED
(TWEED VILLAGE)

1:8,959



Producer: County of Hastings Planning & Development Department - GIS Services
 Projection: NAD 1983 UTM Zone 18
 Data Source: OGD, MRC & County of Hastings
 Produced by the County of Hastings with Data supplied under License by Members of the Ontario GeoSpatial Data Exchange. This product is for informational purposes and may not have been prepared for, or be suitable for, legal, engineering, or surveying purposes. The County of Hastings disclaims all responsibility for errors, omissions or inaccuracies in this publication. Copyright © 2014 Queen's Printer. No unauthorized reproduction.



- 5 km Run Route